

Les Pistes de Robin

The big Sainte-Foy-la- Grande Bastide game



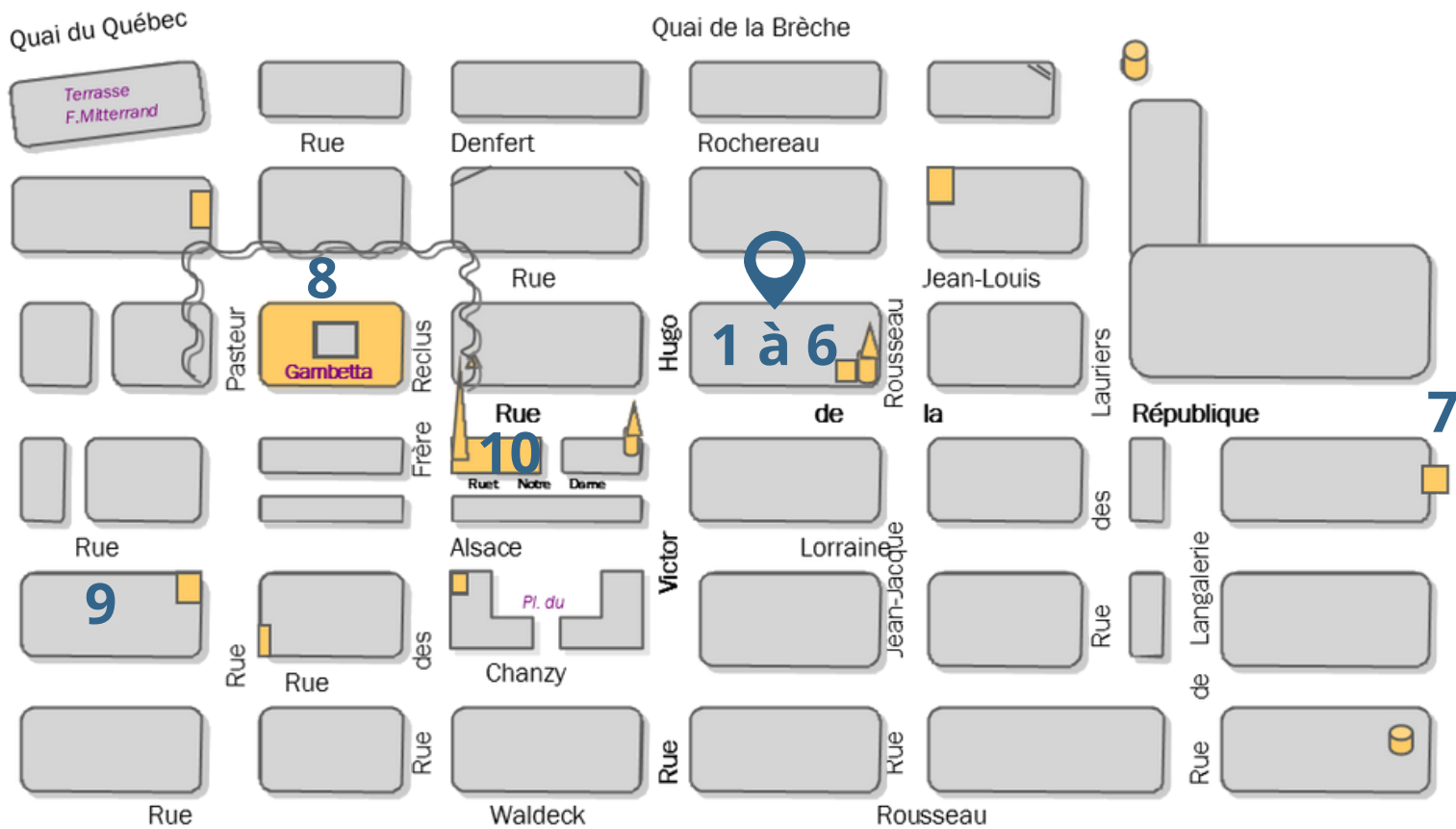
1h



LES PISTES
DE ROBIN
EN GIRONDE

Welcome to the Bastide of Sainte-Foy-la-Grande, created in 1255 on the banks of the Dordogne by Alphonse de Poitiers, Saint Louis's brother. It's strategic position near Perigord made it very desirable fortified town. It was an English bastide conquered in the XVth century then became a protestant shelter in the XVIth century.

la Dordogne



After watching the sign outside the Office de Tourisme (rue Jean-Jacques Rousseau) and answered to questions 1 to 6, you will have to continue your quest in Sainte-Foy-la-Grande. Help yourself with the map above to answer questions 7 to 10. Observe and use your knowledge.

At the end, you will get a reward at the Office of Tourism!



To start, stay outside the Tourist Office and read on the panel on the side of it.

1


What are houses like the Office of Tourism called ?

- in stone
- half-timbered
- cantilevered

2

What is a Bastide ?

- A fortified city created in the middle-ages
- A house built by english people
- An igloo where Eskimoes live



3

Who built Sainte-Foy-la-Grande ?

Answer



4

Which king gave in recognize the tower at one consul?

Answer

Sainte-Foy's name comes first of all from the daughter of a Roman patrician who came from Agen named Sainte-Foy. Despite its name Sainte-Foy-la-Grande, it is one the smallest city of France.

5 Look at the top of the tower of the Office of Tourism the date that is listed

1255

1306

1590

6 What was the tourism office before ?

It was the train station

It was a house which was offered to a man who helped king Henri IV

It was nothing important



The tourist office of Sainte-Foy-la-Grande was built in the XVth century.

7

And the covert hall, what was it for ?



Answer

.....

.....

Go straight on and at the end of the street turn to the right.

8

What words are on the top of the town hall ?

Answer

.....

.....



Look around you, there are arches. It is around this place that the life of the city was organised.

9

Go to N° 43 rue Louis Pasteur, look at the house, what is the material of its construction ?

- Wood
- Stone
- Straw

It is one of the oldest houses in the bastide. It was built in the XIIIth century, ravens in stone decorate corners.

10

Go into the church, directly on your left and on your right, there are two statues, who do they represent ?



Answer

.....

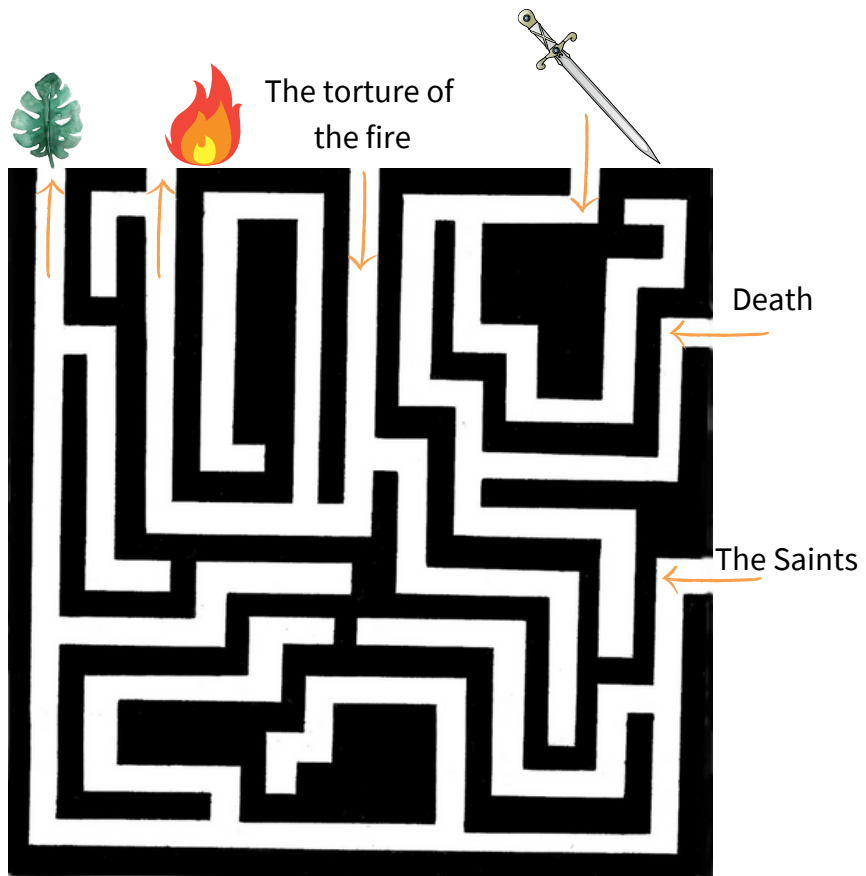
.....

The church built at the creation of the bastide by the Templars, then destroyed in 1561 during the religious wars, was reconstructed under Louis XIII.



Here is Foy, colour according to the key and discovers what she looks like.

Sainte-Foy-la-Grande is represented always with a branch of a palm tree, a railing and a sword. What does the object signify ? To find out, go through the labyrinth



Les Pistes de Robin

Office de Tourisme du Pays Foyen

102 rue de la République - 33220, Sainte-Foy-la-Grande

05 57 46 03 00

tourisme@paysfoyen.fr

www.tourisme-dordogne-paysfoyen.com



**LES PISTES
DE ROBIN
EN GIRONDE**