





D Bas-Cambo
Carpark close to the rail station

GPS : 629641 - 4802955

 1h30


Balisage
D to **5** 

 **9,3 km**


 **+194 m**
 **-194 m**

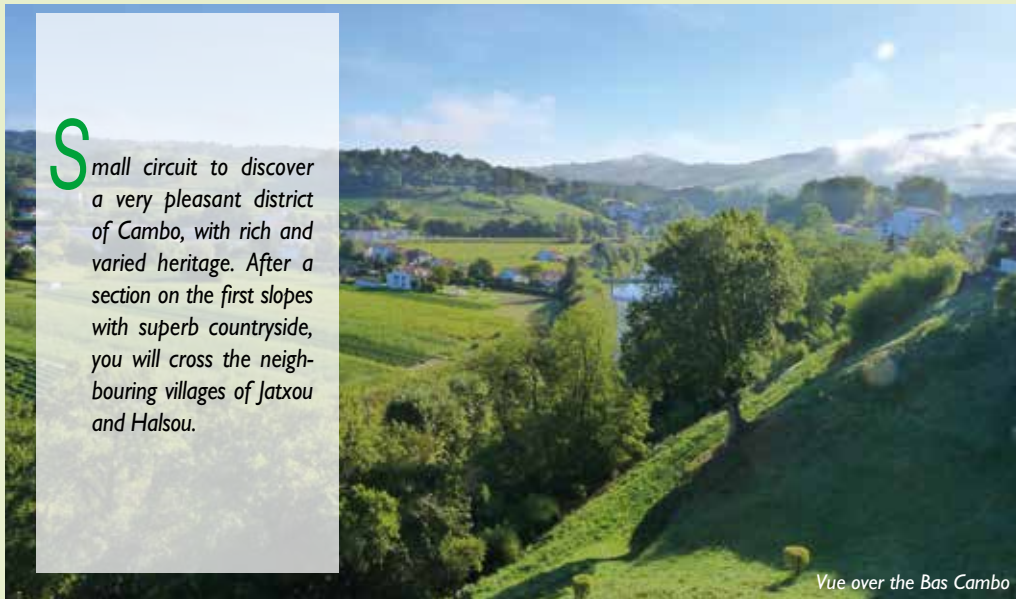
A ne pas manquer

- Bas-Cambo district
- View from the ridges
- 17th century church in Jatxou

-  • Take care at junctions on tarmac roads
• Take care when riding on the RD 250 and 650

Profile of the route





Vue over the Bas Cambo

Small circuit to discover a very pleasant district of Cambo, with rich and varied heritage. After a section on the first slopes with superb countryside, you will cross the neighbouring villages of Jatxou and Halsou.

Getting to the departure point :

From the town centre, go in the direction of the Bas-Cambo district. Continue after the rail station, cross the level crossing and park your vehicle in the carpark situated 20 meters to the left.

Starting from the carpark **D** 629641 - 4802955, continue towards the centre of Bas-Cambo. At the crossroads following the fronton wall entrance, turn left in the direction of Halsou. Continue straight ahead, taking care as this narrow road is two-way. Just before passing under the railway, turn right on the stony path **1** 629061 - 4803422 which climbs rapidly and constitutes the climbing section of the loop (100m ascent). When you come out of the wood, turn right then left and follow the track as far as the hamlet of Kurutxaldea. At the crossroads with the RD 250 **2** 628907 - 4804595, turn left towards Jatxou. Continue on the RD 250 for 1.2 km. After a group of houses turn right on the "Beleketako Pareta" path **3** 627845 - 4805121. At the next crossroads, take the "Aldabidea" path on the left which crosses the village of Jatxou. Conti-

nue straight ahead, cross the RD 250 and go to the village church **4** 626860 - 4804899 which you will go around to the right. Take a stony path that goes steeply downhill, taking care. Follow straight ahead on the tarmac road which crosses the "Portuberria" district and leads to the heart of the village of Halsou. At the roundabout **5** 647700 - 4803618, continue towards Cambo. The road follows the Nive and railway to return to the Bas-Cambo district.

0,97 km

2,57 km

3,78 km

5,25 km

6,9 km

9,3 km

HOW TO CHOOSE YOUR ROUTE

Levels and signposting



Difference in altitude : the total cumulative difference is given for each circuit.



Length : an indication of the length of each circuit is provided. This takes into account the length of the circuit, climbs and possible difficulties.



Circuits VTT / VTC

Different circuits are identified by numbers. They are matched to coloured numbers according to their difficulty.

Green ▶ Wide, smooth path. All levels, possible on a hybrid bike.

Red ▶ Technical path. Suitable for advanced bikers, technical skills required.

Blue ▶ Path is fairly smooth. Suitable for the occasional user of mountain-biking trails.

Black ▶ Very technical path. Advanced technical and physical level required.

Follow the signs so you stay on the right path.

Hiking trail sign	Sentiers de pays et PR®	GRP®	GR®	VTT	Equestre
Right direction					
Turn left					
Turn right					
Wrong direction					

GR®, GRP® et PR® sont des marques déposées par la Fédération Française de Randonnée Pédestre. Certains itinéraires ont été sélectionnés par la Fédération Française de randonnée pédestre en fonction de critères de qualité, ils sont labellisés PR®.

GPS coordinates of routes

The reference format is WGS 84 – UTM 30T
Download the GPS tracking for circuits at:
www.terreetcotebasques.com

MOUNTAIN BIKING CODE

- ▶ Weather 08 92 68 02 64 or 32 50 or visit www.meteofrance.com
- ▶ European emergency number 112
- ▶ For your own safety, use marked trails and respect the direction of routes.
- ▶ Do not overestimate your ability. Mountain-bikers should control their speed in every situation.
- ▶ For your own safety, do not forget your helmet.
- ▶ Bring food, drink and suitable clothing.
- ▶ Please proceed cautiously and be courteous when overtaking or meeting hikers.
- ▶ A mountain-biker knows that pedestrians have priority and respects the Highway Code.
- ▶ Respect private property and crop-growing areas. Close gates.
- ▶ Watch out for agricultural and forestry trucks, do not block their way.
- ▶ Do not disturb the peace and quiet of wild animals.
- ▶ Do not pick wild flowers, fruit or mushrooms.
- ▶ During the hunting season watch out for beats and hides.
- ▶ Do not throw litter, keep quiet and respect the environment.
- ▶ If you go alone, let someone know your planned route.
- ▶ Let the Tourist Office know if you notice something is missing or unusual on the cycle path.
- ▶ Do not hesitate to contact professionals if you would like to make your outings more enjoyable.

Caution!

During the seasons for pigeon hunting (October to November), group beats (year-round) and stubble-burning (December to March), some circuits should be avoided. Find out more from the Tourist Office.



Your opinion on our paths

Eco-veille® Suggested routes are chosen very carefully. Your comments and observations on the upkeep of our paths interest us, and allow us to keep them in good condition. We invite you to fill out an Ecoveille® form at the Tourist Office. This can also be downloaded at www.rando64.com/ecoveille, under the section Ecoveille.

You can also give your comments to Agglomération Sud Pays Basque (+33 (0)5 59 48 30 85).



Renseignements complémentaires auprès de :
Office de Tourisme d'Espelette
Château des Barons d'Espeleta – 64250 Espelette - Tél : 05.59.93.95.02
Mail : espelette.tourisme@wanadoo.fr - Web : www.espelette.fr



www.rando64.fr

Discover the Béarn and Basque country by foot, mountain bike or on horseback!